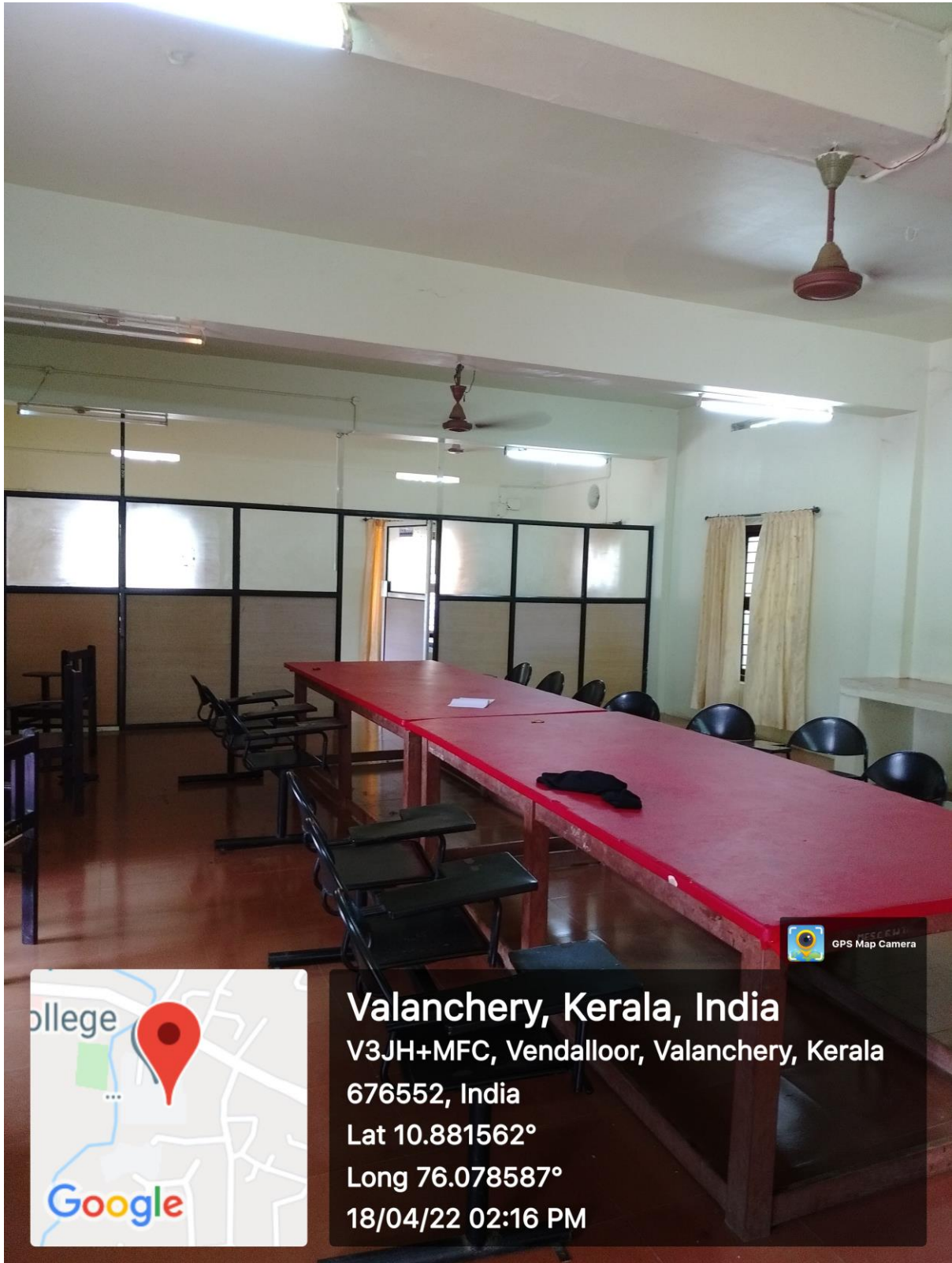
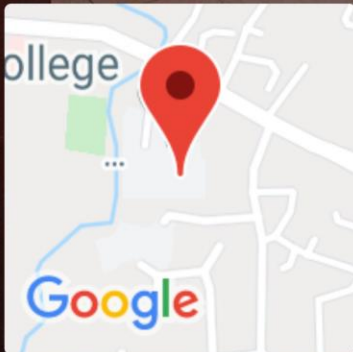



7.1.1 Measures initiated by the Institution for the promotion of gender equity during the year

Girl Centre





Valanchery, Kerala, India

V3JH+MFC, Vendalloor, Valanchery, Kerala

676552, India


Lat 10.881542°

Long 76.078536°

18/04/22 02:16 PM



GPS Map Camera



Valanchery, Kerala, India

V3JH+MFC, Vendalloor, Valanchery, Kerala

676552, India

Lat 10.881544°

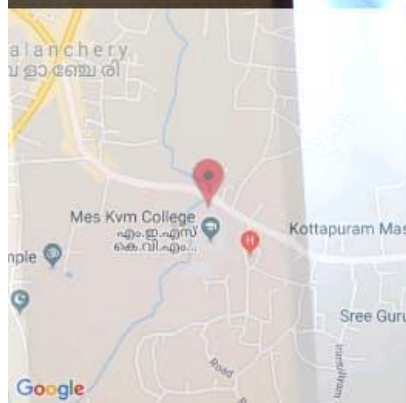

Long 76.07853°

18/04/22 02:16 PM



GPS Map Camera

Day Care Centre



MES Mosque, Koppam - Valanchery Rd, Vendalloor, Kattipparuthi, Kerala 676552, India

Kattipparuthi
Kerala
India



31°C
88°F

2019-12-20(Fri) 11:28(AM)



MES Mosque, Koppam - Valanchery Rd, Vendalloor, Kattipparuthi, Kerala 676552, India

Kattipparuthi

Kerala

India

2019-12-20(Fri) 11:26(AM)



31°C

88°F



MES Mosque, Koppam - Valanchery Rd, Vendalloor, Kattipparuthi, Kerala 676552, India

Kattipparuthi

Kerala

India

2019-12-20(Fri) 11:27(AM)



31°C

88°F

Counselling



Boys centre





GPS Map Camera



Valanchery, Kerala, India

V3JH+GFQ, Vendalloor, Valanchery, Kerala

676552, India

Lat 10.88151°

Long 76.078718°

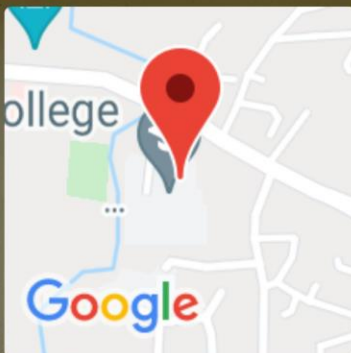
18/04/22 02:17 PM

Security





GPS Map Camera



Valanchery, Kerala, India

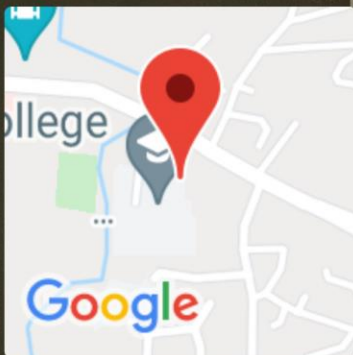
V3JH+R9C, Vendalloor, Valanchery, Kerala

676552, India

Lat 10.882116°

Long 76.078519°

18/04/22 02:13 PM



Valanchery, Kerala, India

V3JH+QGR, Vendalloor, Valanchery, Kerala

676552, India


Lat 10.882256°

Long 76.078666°

18/04/22 02:13 PM



GPS Map Camera



Valanchery, Kerala, India

V3MH+37X, Vendalloor, Valanchery, Kerala

676552, India

Lat 10.882728°

Long 76.078252°

18/04/22 02:10 PM



GPS Map Camera